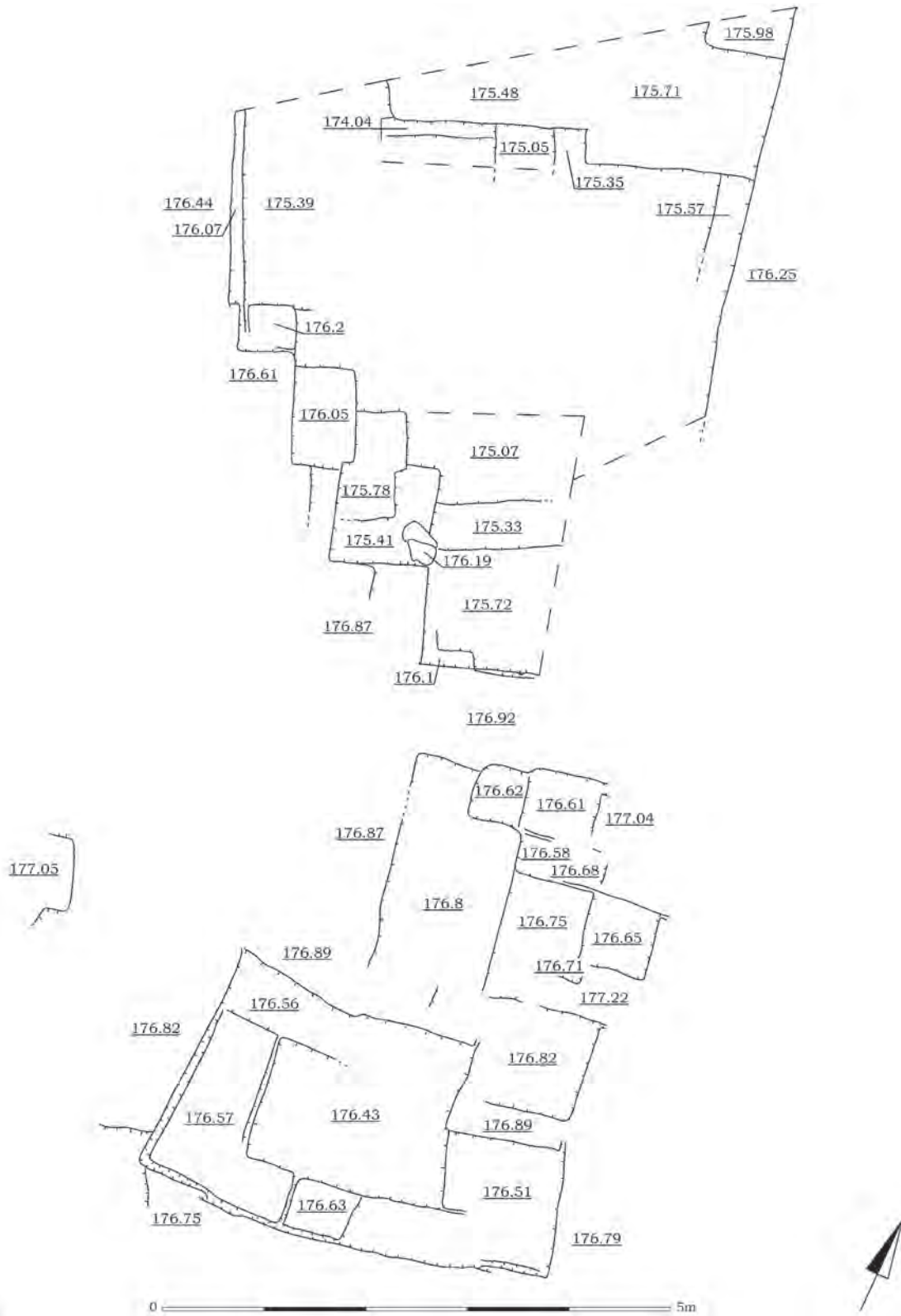


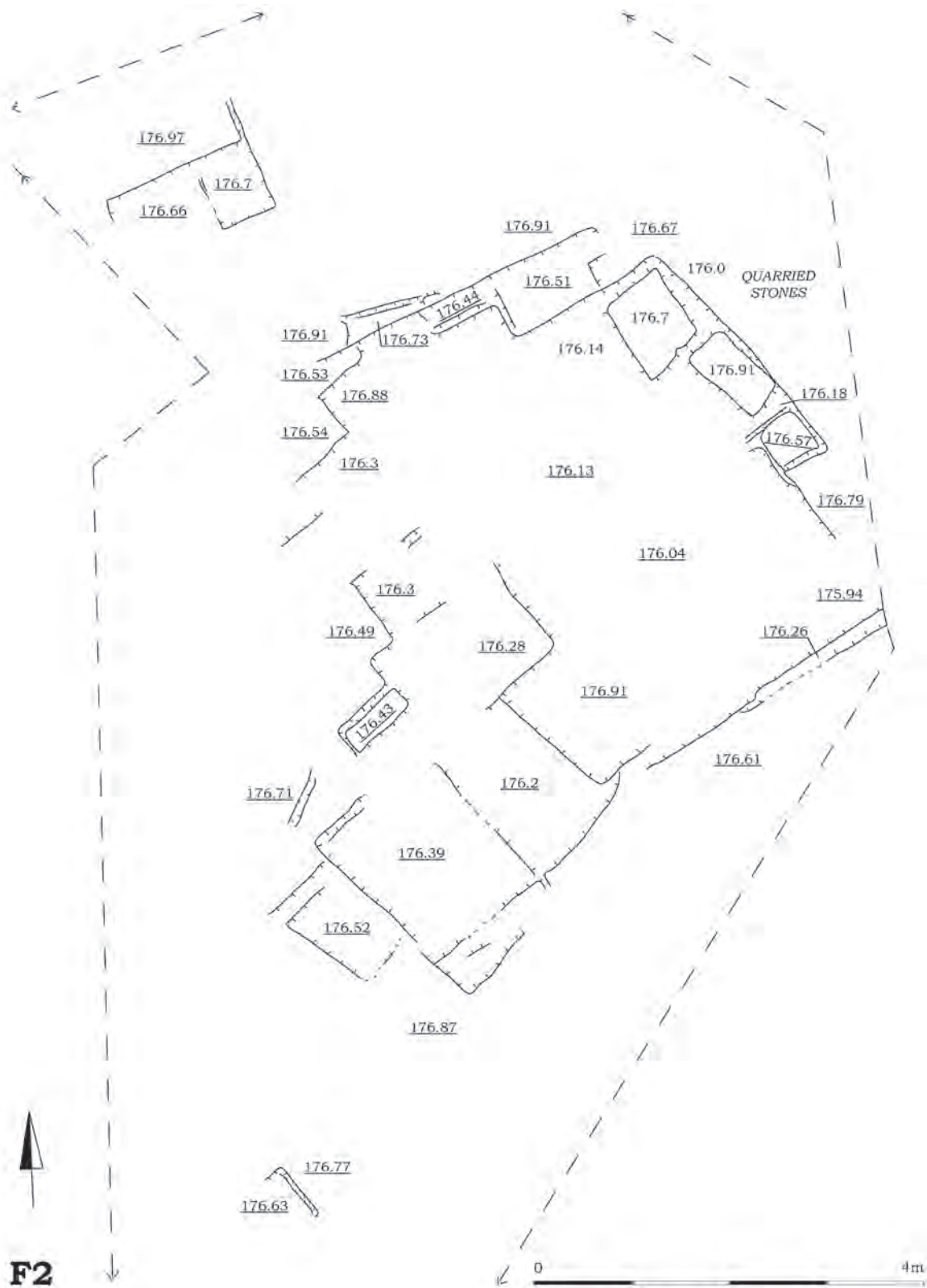
# QUARRY PLANS



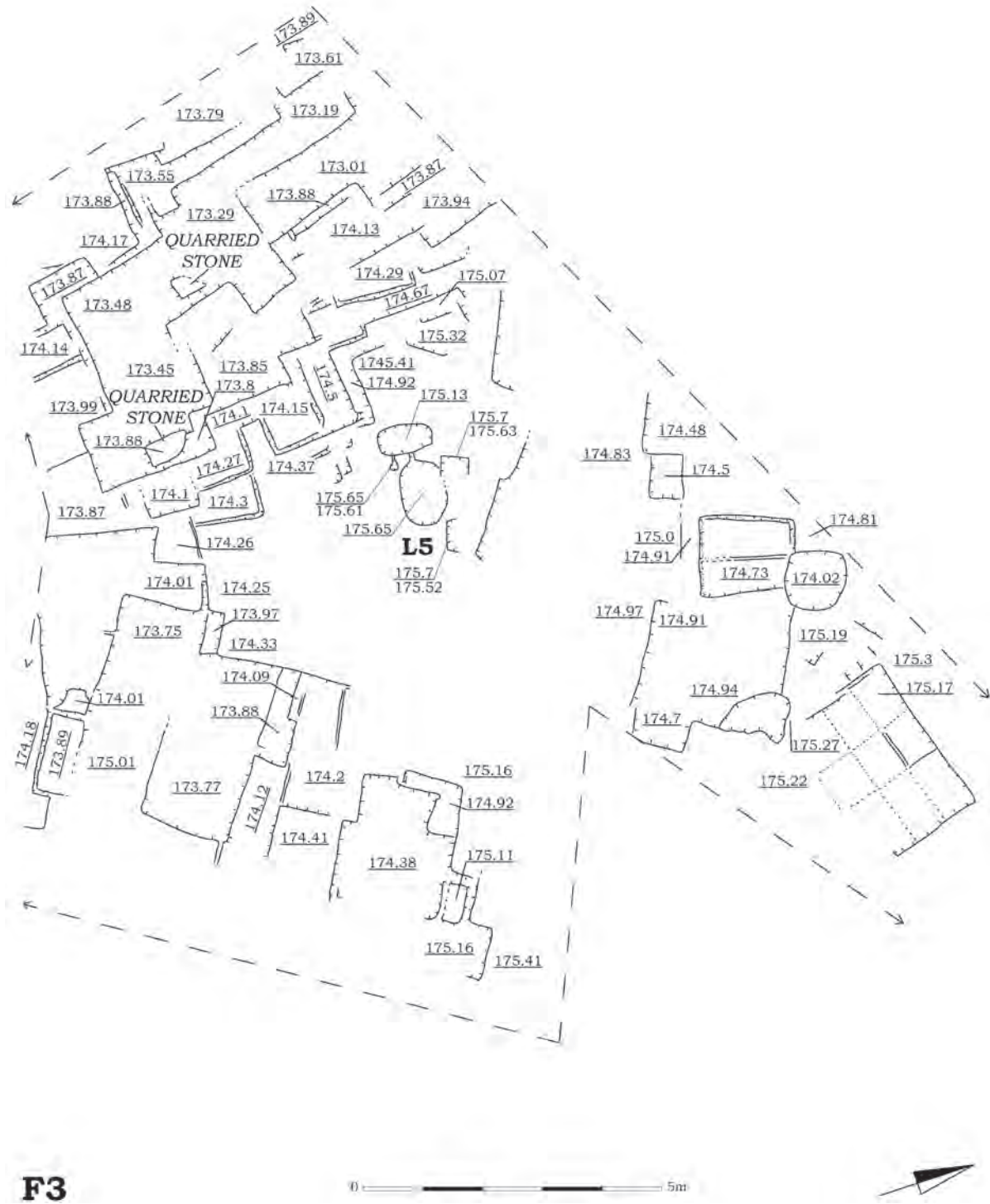
**F1**

Plan 1. F1 quarry.

QUARRY PLANS

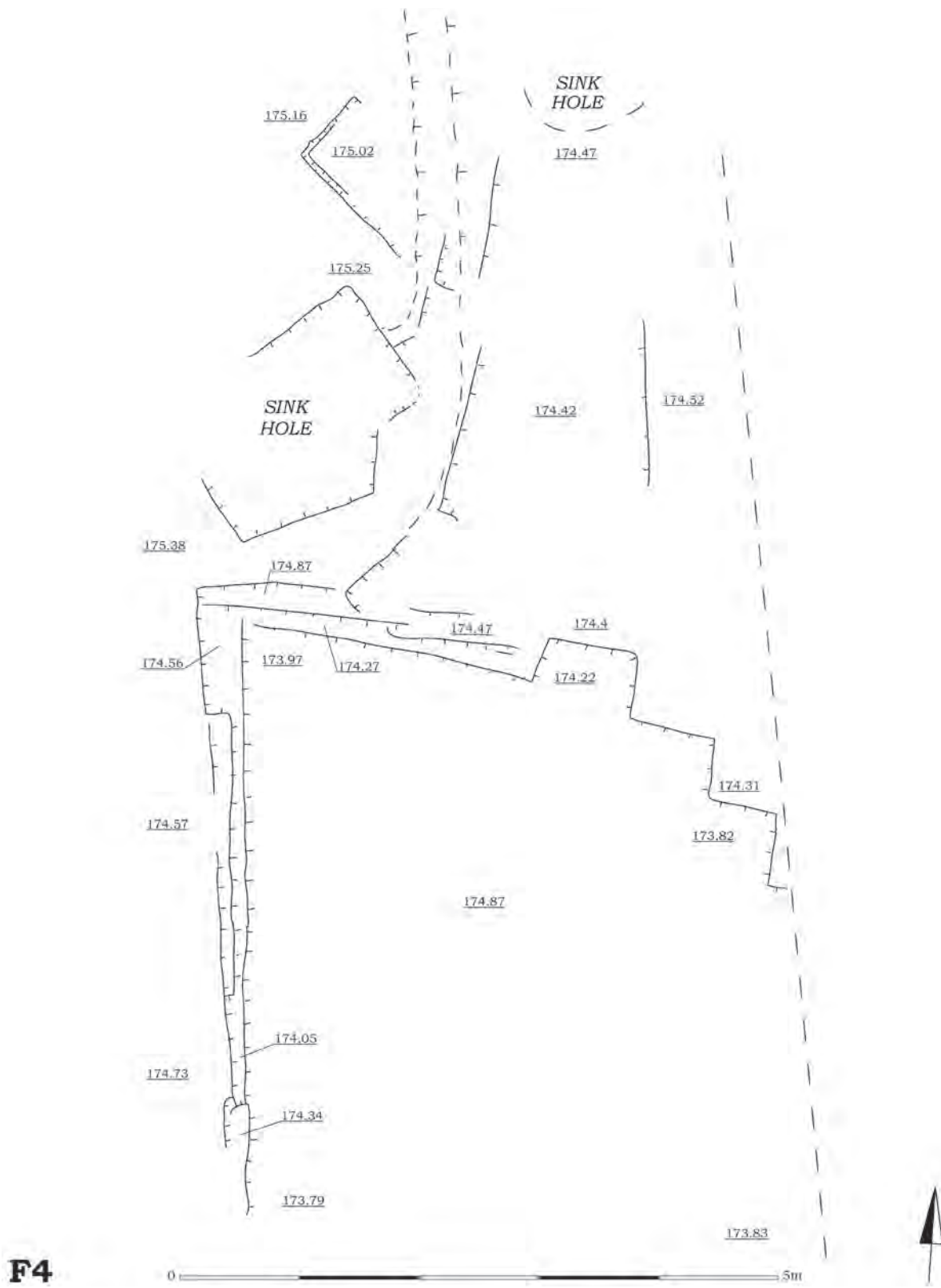


Plan 2. F2 quarry.



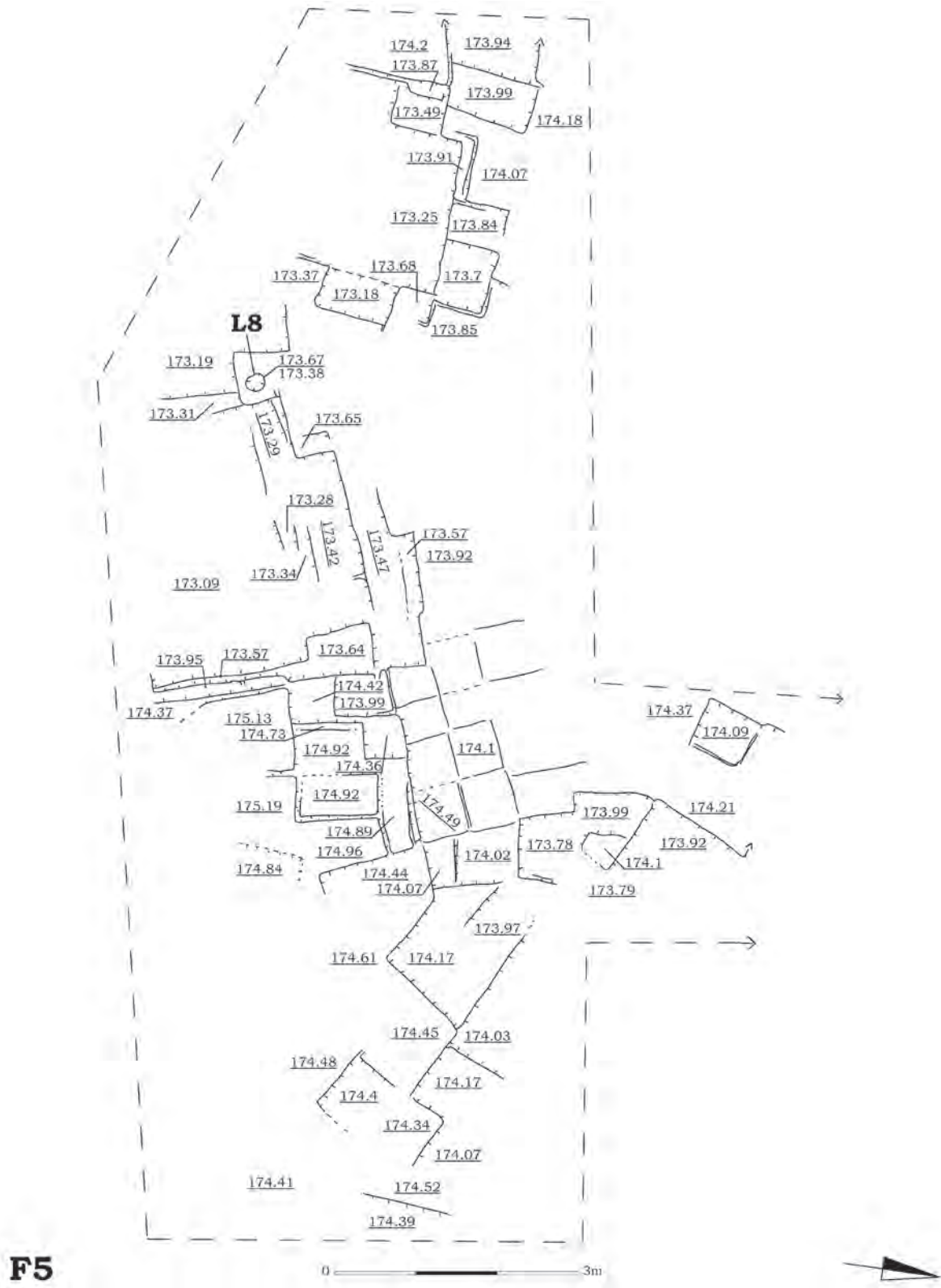
Plan 3. F3 quarry, respecting the L5 oil production feature.

QUARRY PLANS



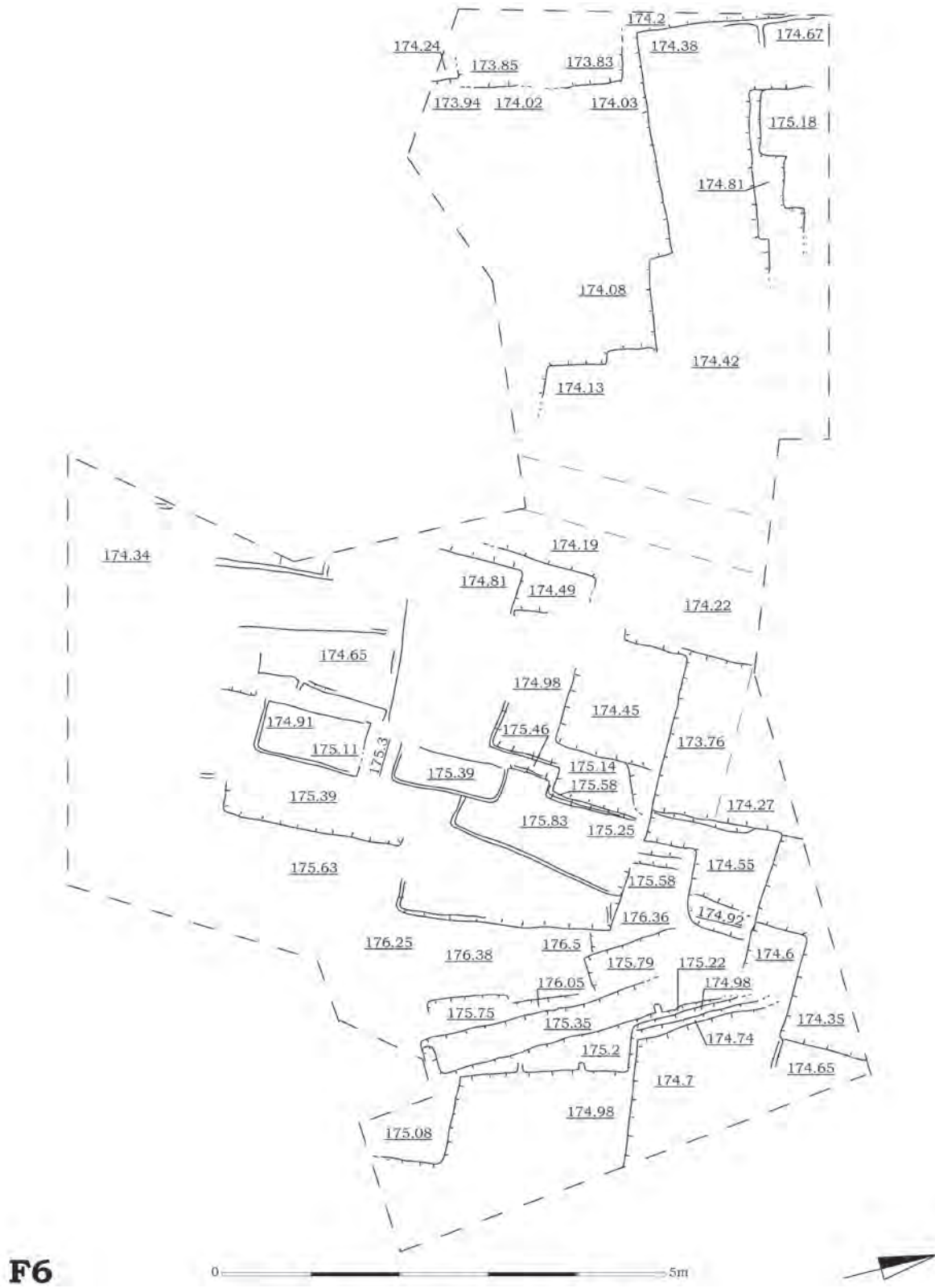
**F4**

Plan 4. F4 quarry.



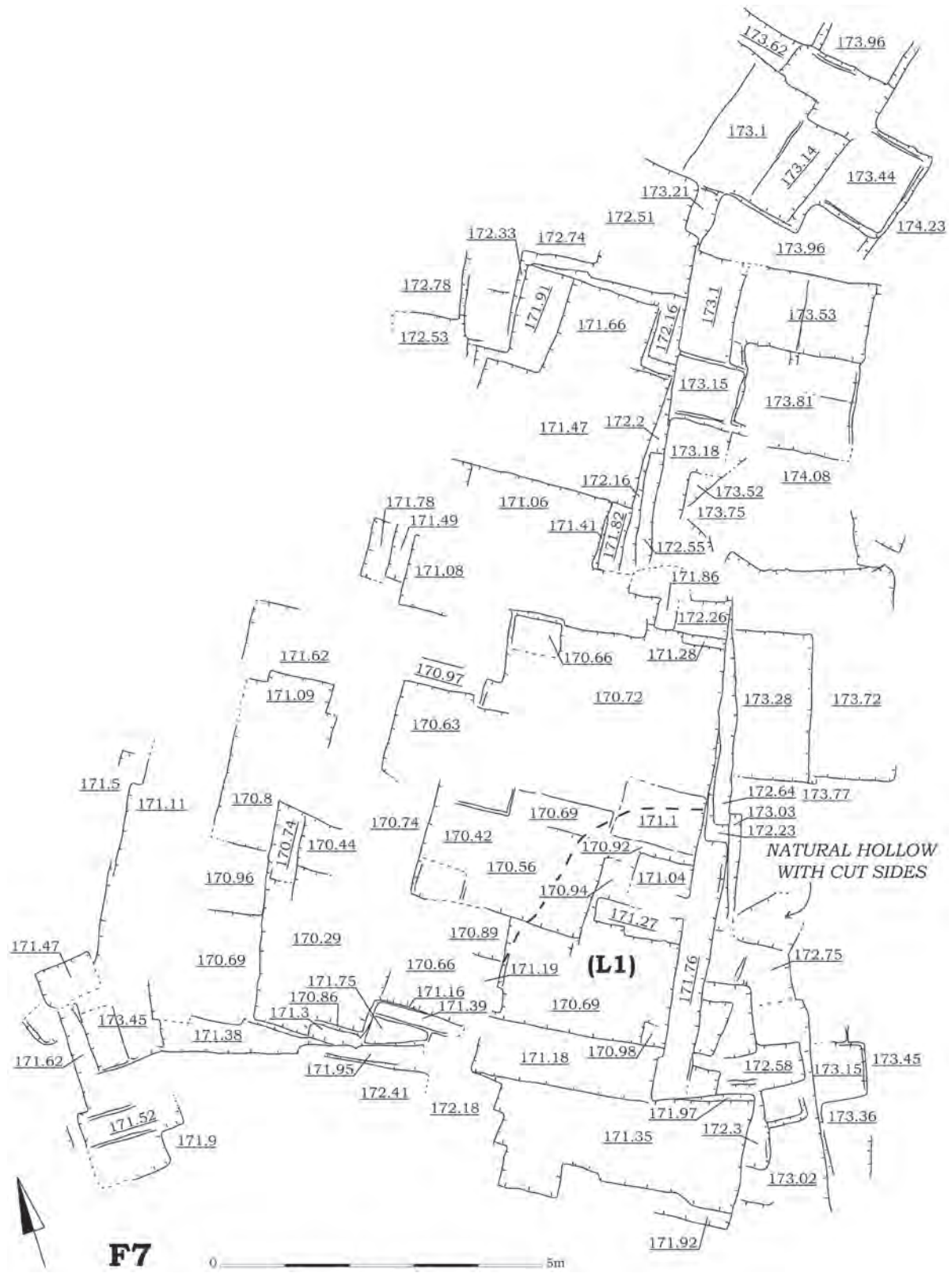
Plan 5. F5 quarry and L8 cupmark.

QUARRY PLANS



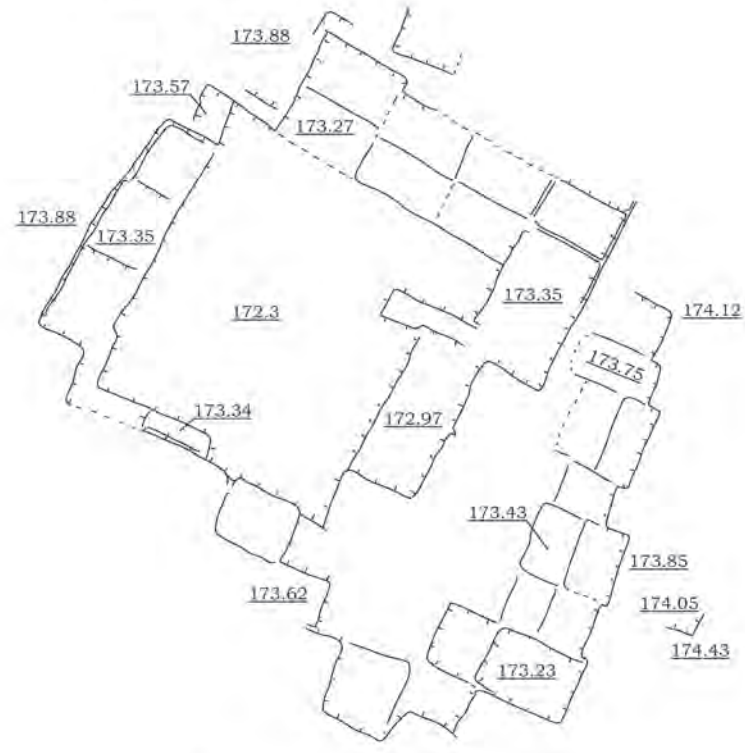
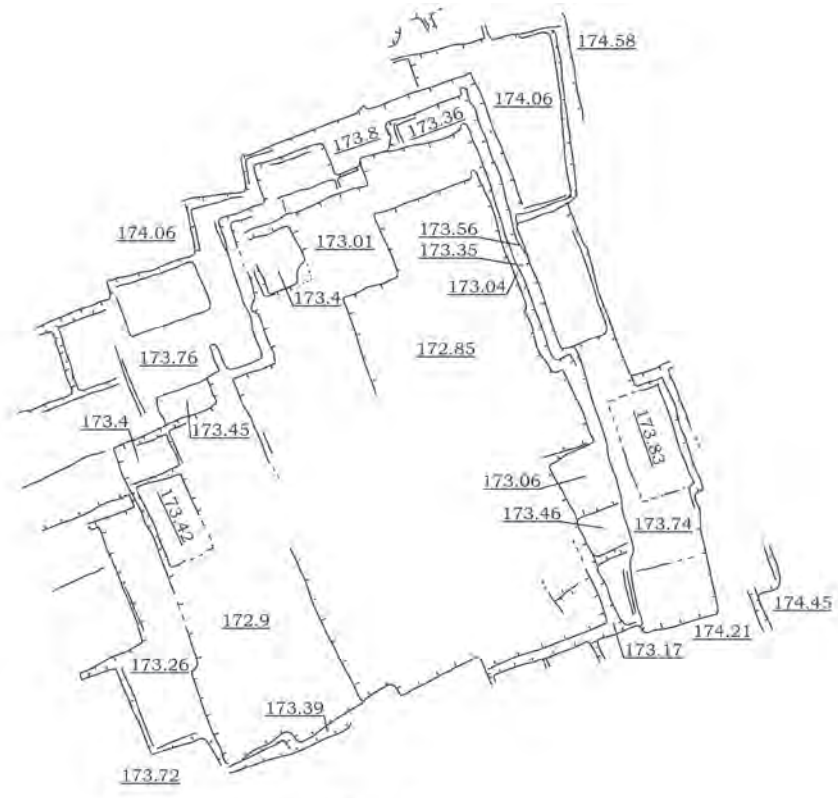
Plan 6. F6 quarry.





Plan 7. F7 quarry, in which the L1 ceramics-related activity was located.

QUARRY PLANS



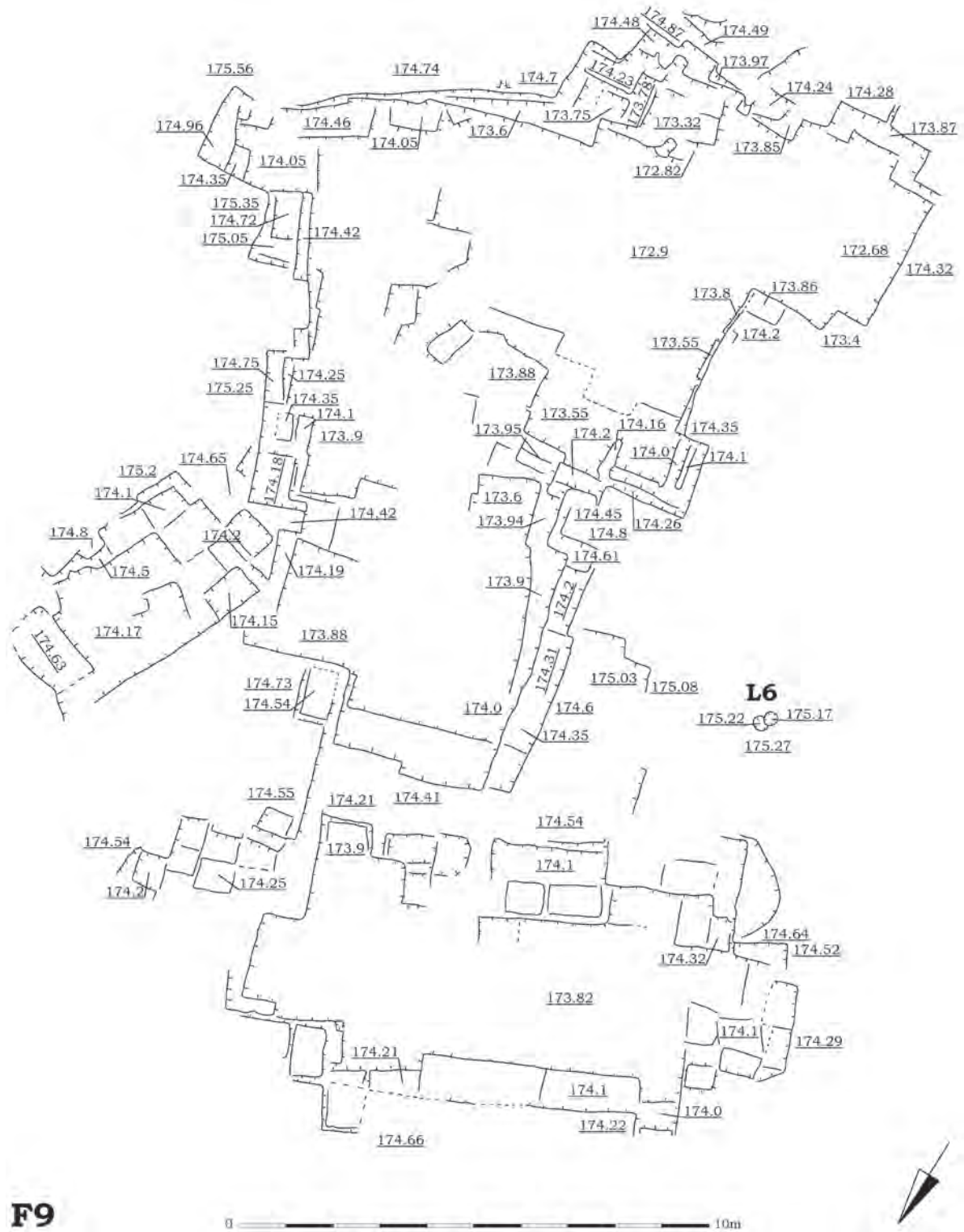
**F8**



Plan 8. F8 quarry.

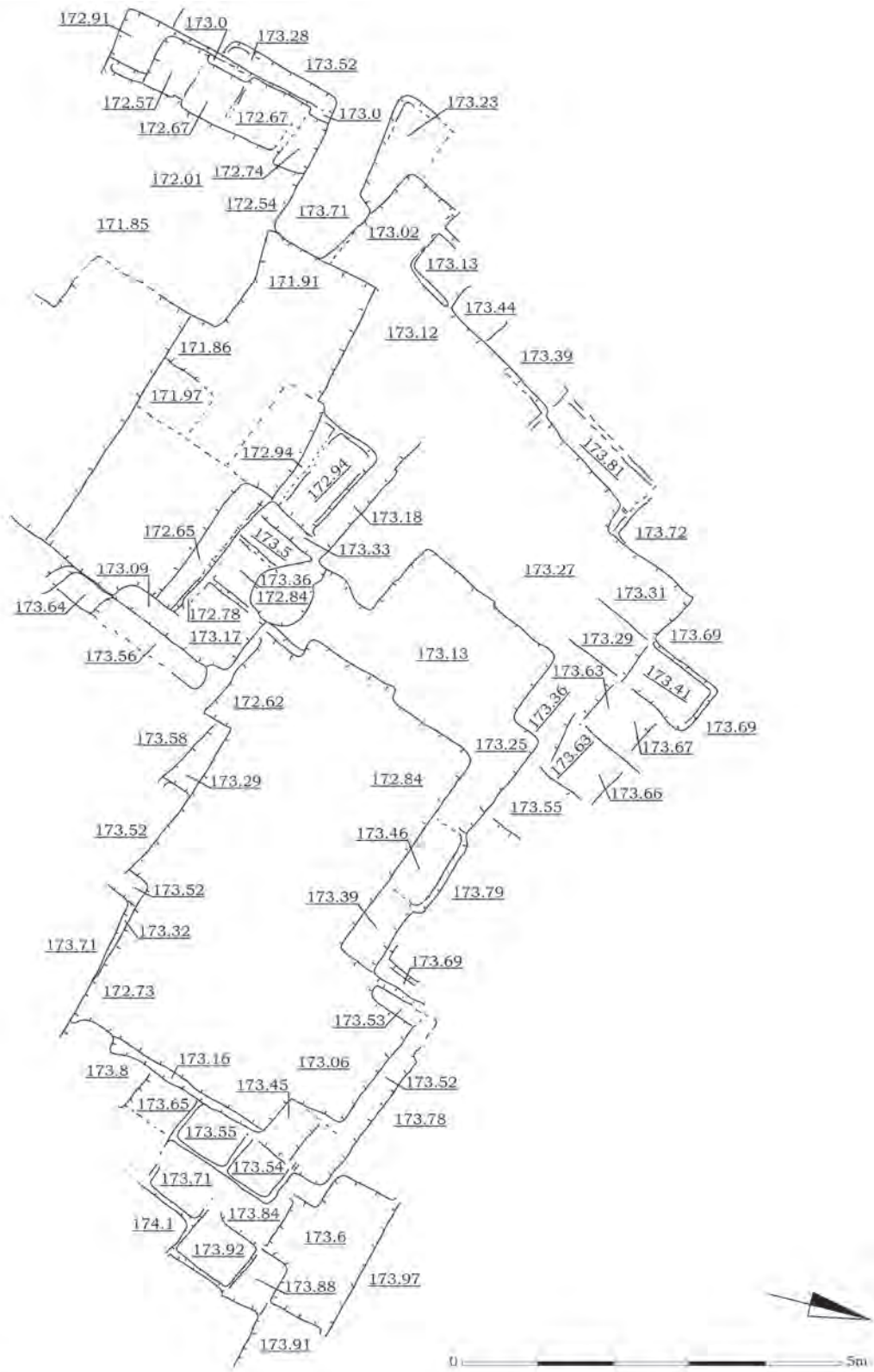


EXCAVATION AT TSUR NATAN - 2011

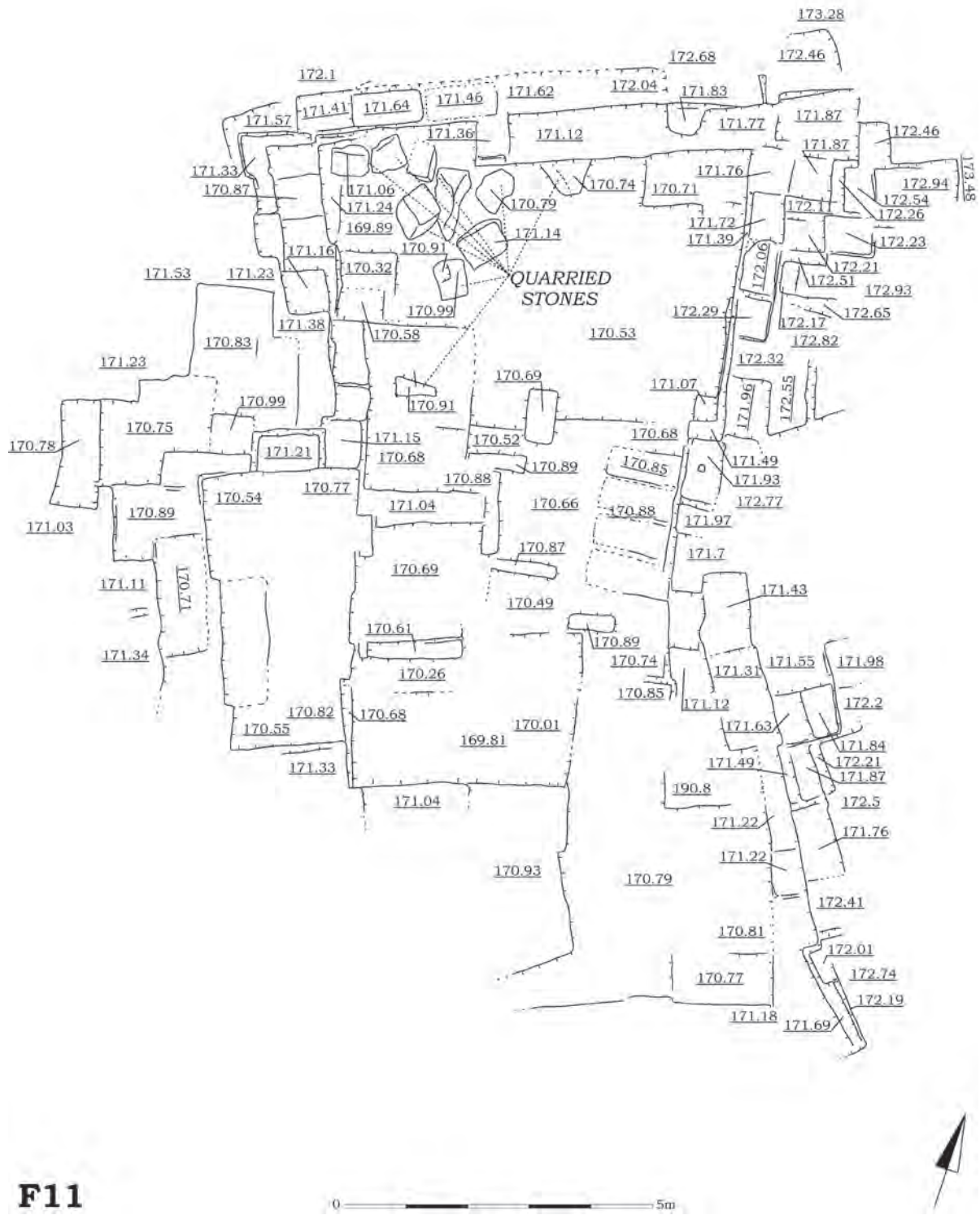


Plan 9. F9 quarry and L6 overlapping cupmarks.

QUARRY PLANS



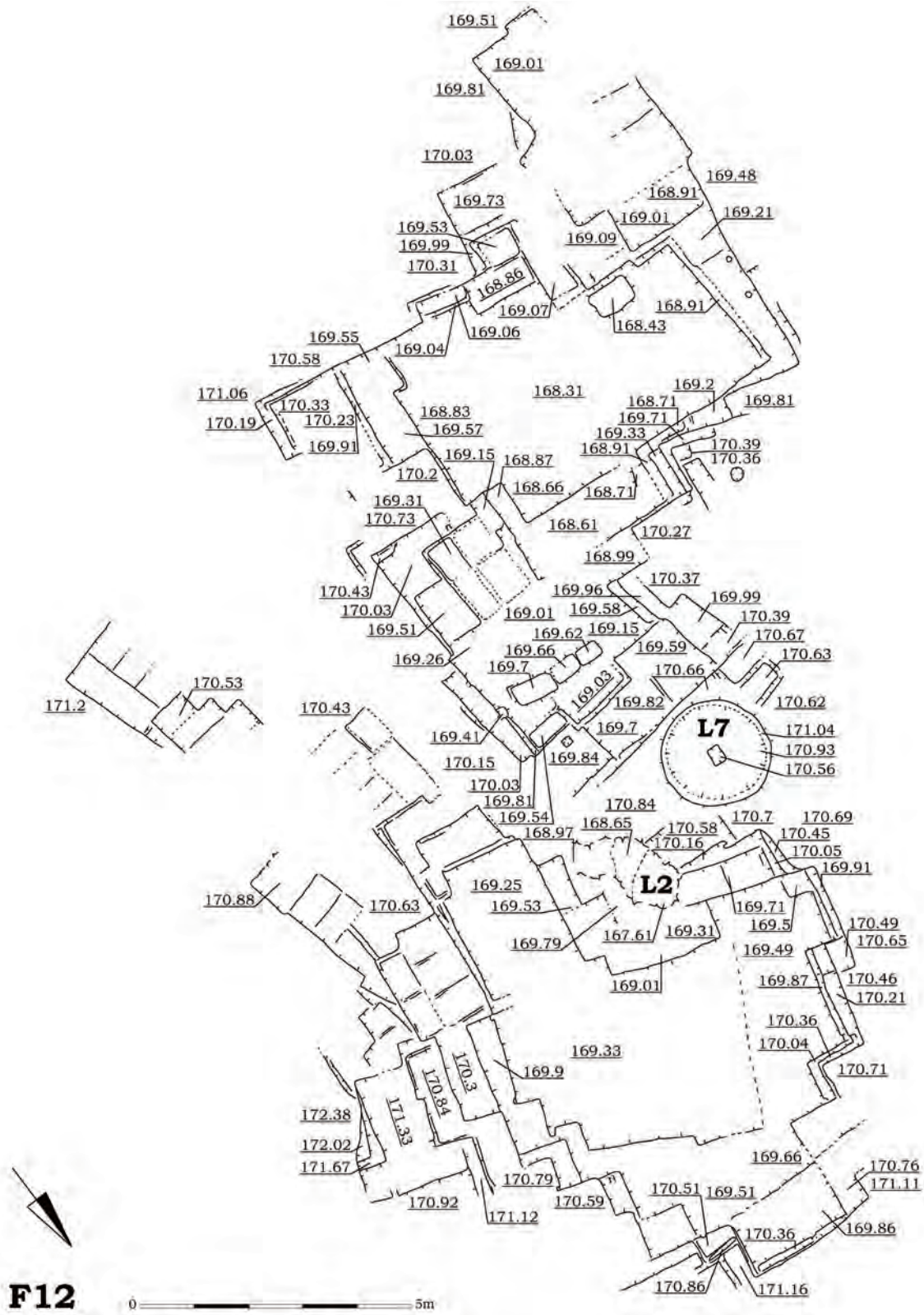
Plan 10. F10 quarry.



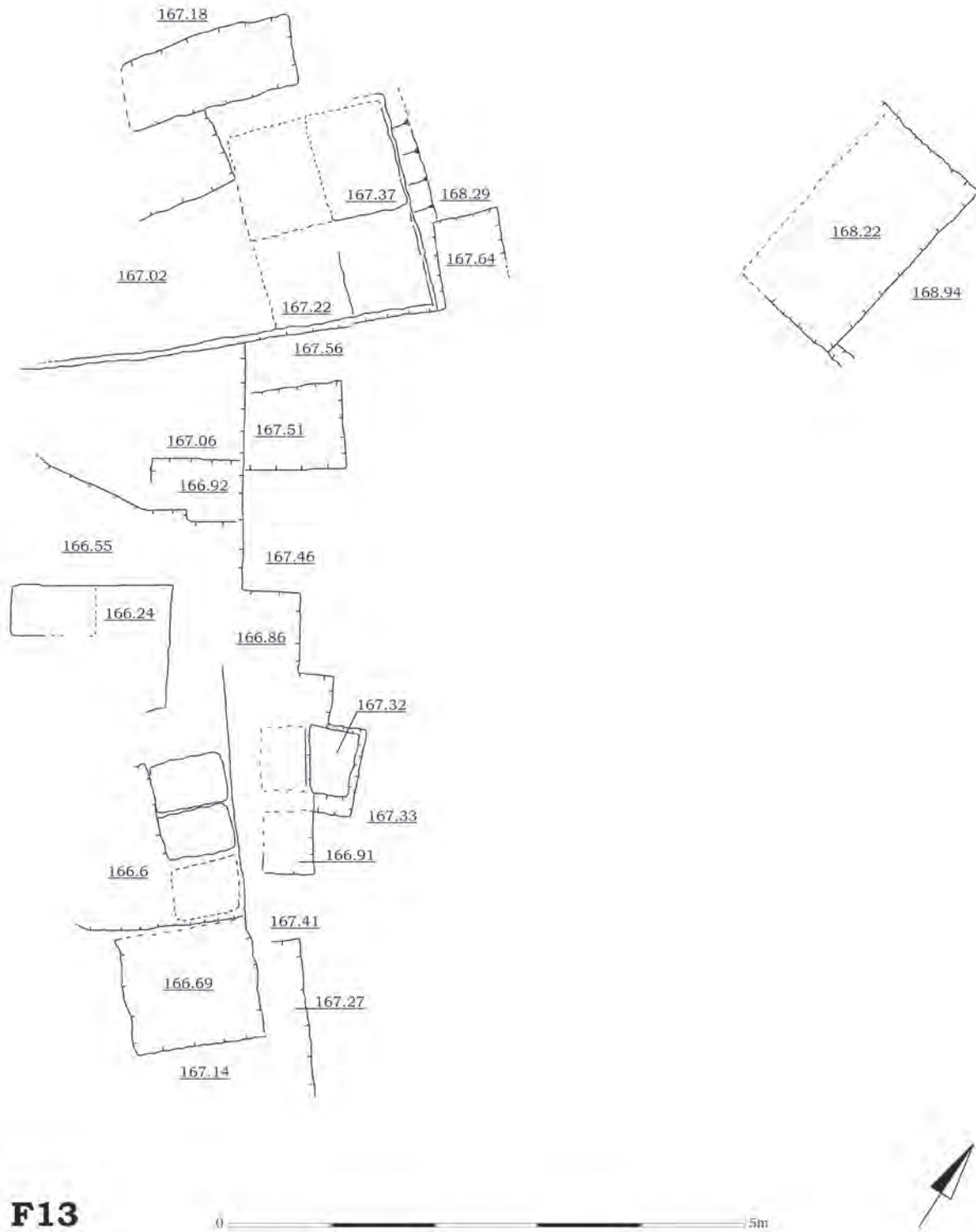
Plan 11. F11 quarry.



QUARRY PLANS



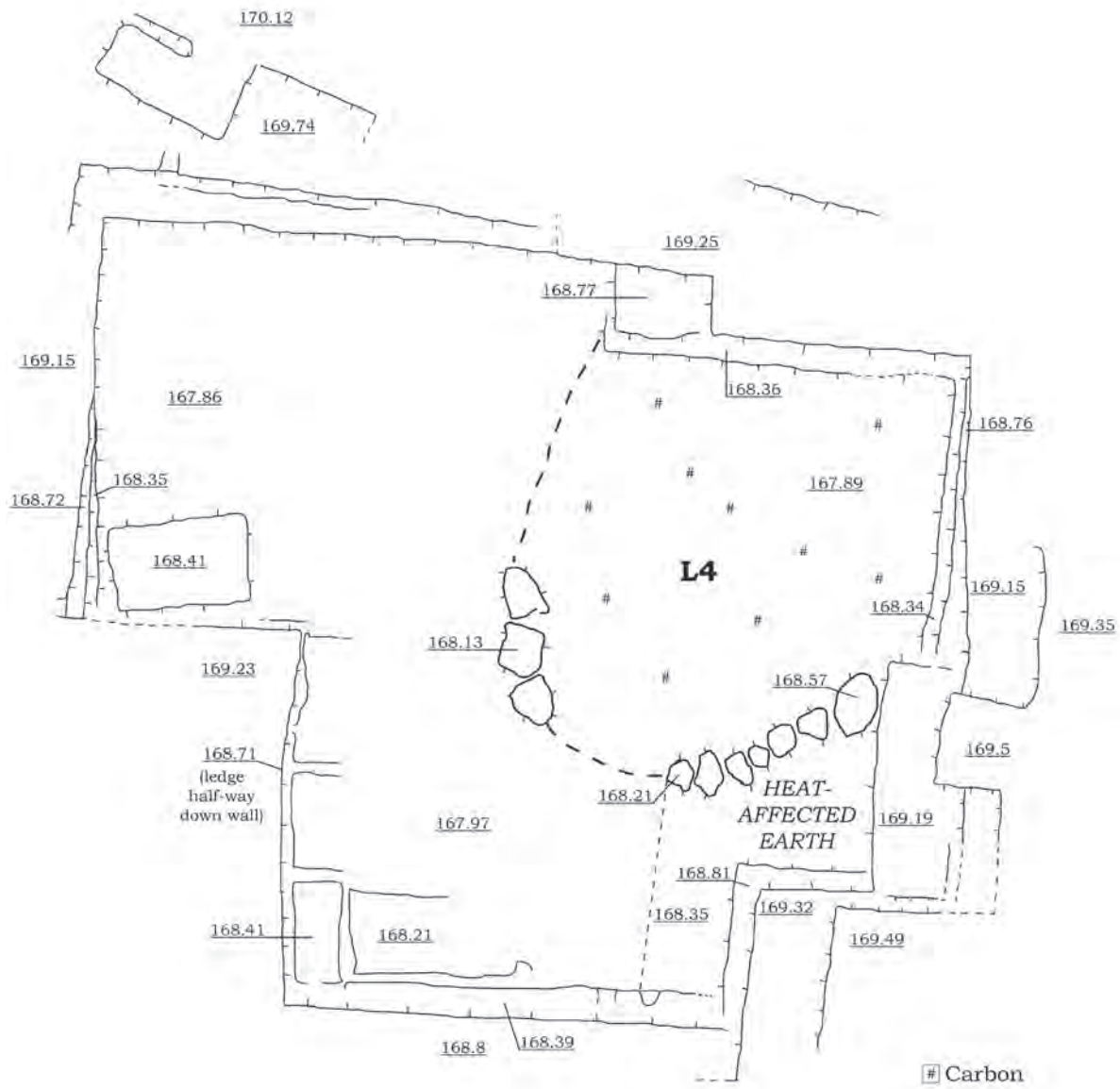
Plan 12. F12 quarry, L2 tomb and L7 press basin.



Plan 13. F13 quarry.



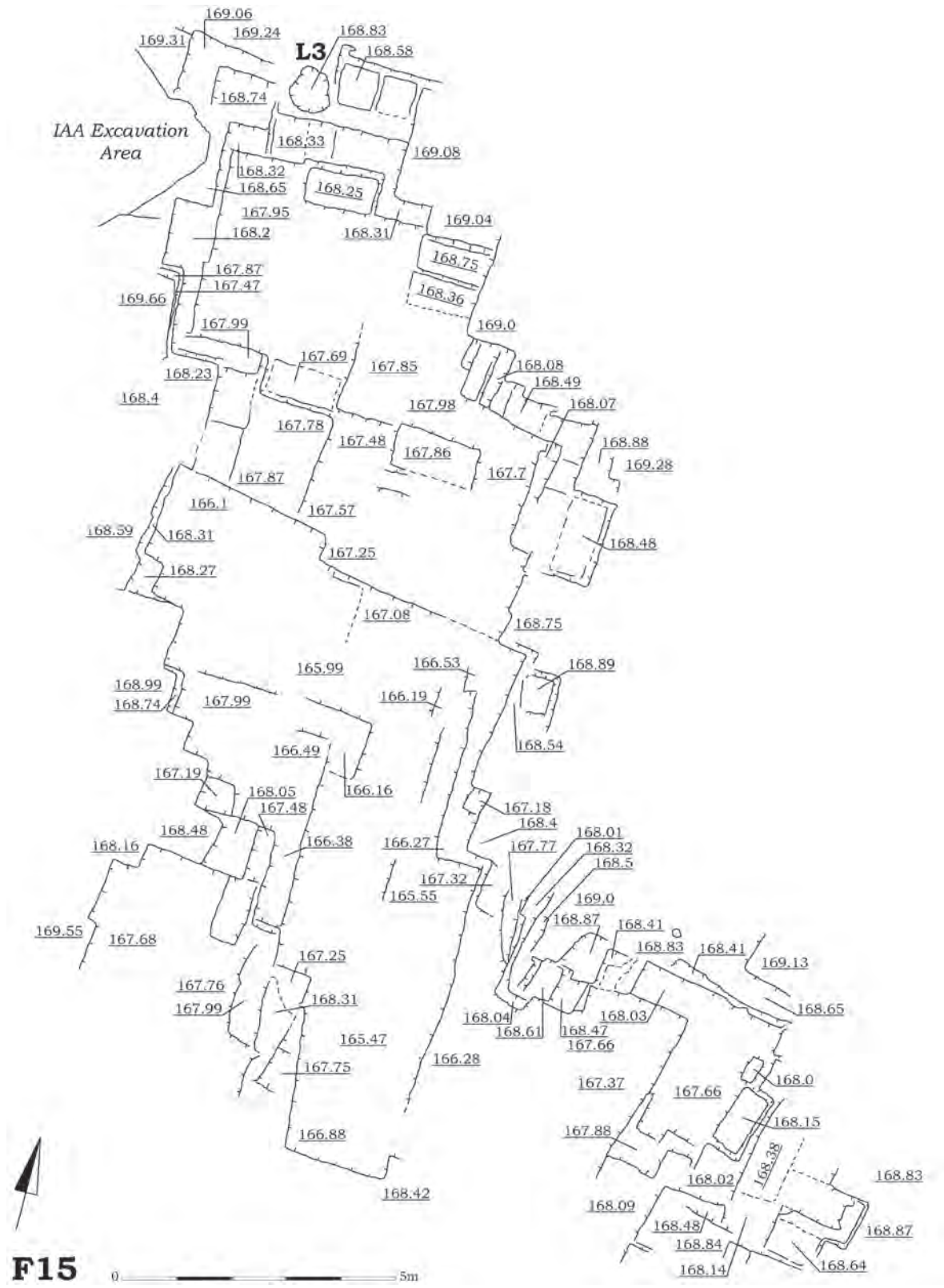
QUARRY PLANS



**F14**



Plan 14. F14 quarry, in which was built the L4 construction.



Plan 15. F15 quarry, including the L3 possible archaeological feature.